

**Appendix 3-D: Wetland Resource Photographs – Former
Rasco Parcel**

Project: Former Rasco Parcel Wetland Delineation		Location: Dover, NY	Project No. MA001146.0013
Photo No. 1	Date: 09/19/11		
Description: Flag A-1 – Looking into non-wetland; View is to the northwest.			

Project: Former Rasco Parcel Wetland Delineation		Location: Dover, NY	Project No. MA001146.0013
Photo No. 2	Date: 09/19/11		
Description: Flag A-1 – Looking into wetland; View is to the southeast.			

Project: Former Rasco Parcel Wetland Delineation		Location: Dover, NY	Project No. MA001146.0013
Photo No. 3	Date: 09/19/11		
Description: Flag A-3 – Looking into non-wetland; View is to the south.			


Project: Former Rasco Parcel Wetland Delineation		Location: Dover, NY	Project No. MA001146.0013
Photo No. 4	Date: 09/19/11		
Description: Flag A-3 – Looking into wetland; View is to the northeast.			

Project: Former Rasco Parcel Wetland Delineation		Location: Dover, NY	Project No. MA001146.0013
Photo No. 5	Date: 09/19/11		
Description: Flag A-8 – Looking into non-wetland; View is to the north.			

Project: Former Rasco Parcel Wetland Delineation		Location: Dover, NY	Project No. MA001146.0013
Photo No. 6	Date: 09/19/11		
Description: Flag A-8 – Looking into wetland; View is to the south.			

Project: Former Rasco Parcel Wetland Delineation		Location: Dover, NY	Project No. MA001146.0013
Photo No. 7	Date: 09/19/11		
Description: Flag B-1 – Looking into non-wetland; View is to the east.			


Project: Former Rasco Parcel Wetland Delineation		Location: Dover, NY	Project No. MA001146.0013
Photo No. 8	Date: 09/19/11		
Description: Flag B-1 – Looking into wetland; View is to the southwest.			

Project: Former Rasco Parcel Wetland Delineation		Location: Dover, NY	Project No. MA001146.0013
Photo No. 9	Date: 09/19/11		
Description: Flag B-2 – Looking into non-wetland; View is to the east.			


Project: Former Rasco Parcel Wetland Delineation		Location: Dover, NY	Project No. MA001146.0013
Photo No. 10	Date: 09/19/11		
Description: Flag B-2 – Looking into wetland; View is to the west.			



Project: Former Rasco Parcel Wetland Delineation		Location: Dover, NY	Project No. MA001146.0013
Photo No. 11	Date: 09/20/11		
Description: Flag C-1 – Looking into non-wetland; View is to the northeast.			

Project: Former Rasco Parcel Wetland Delineation		Location: Dover, NY	Project No. MA001146.0013
Photo No. 12	Date: 09/20/11		
Description: Flag C-1 – Looking into wetland; View is to the southwest.			

Project: Former Rasco Parcel Wetland Delineation		Location: Dover, NY	Project No. MA001146.0013
Photo No. 13	Date: 09/20/11		
Description: Flag D-1 – Looking from left to right at wetland (left of flag), non-wetland (right of flag) border; View is to the east.			

Project: Former Rasco Parcel Wetland Delineation		Location: Dover, NY	Project No. MA001146.0013
Photo No. 14	Date: 09/20/11		
Description: Flag D-2 – Looking into non-wetland; View is to the west.			


Project: Former Rasco Parcel Wetland Delineation		Location: Dover, NY	Project No. MA001146.0013
Photo No. 15	Date: 09/20/11		
Description: Flag D-2 – Looking into wetland; View is to the northeast.			

		Cricket Valley Energy, LLC	
Project: Former Rasco Parcel Wetland Delineation		Location: Dover, NY	Project No. MA001146.0013
Photo No. 16	Date: 09/20/11		
Description: Flag D-4 – Looking into non-wetland; View is to the south.			



Project: Former Rasco Parcel Wetland Delineation		Location: Dover, NY	Project No. MA001146.0013
Photo No. 17	Date: 09/20/11		
Description: Flag D-4 – Looking into wetland; View is to the north.			

Project: Former Rasco Parcel Wetland Delineation		Location: Dover, NY	Project No. MA001146.0013
Photo No. 18	Date: 09/20/11		
Description: Flag D-9 – Looking into non-wetland; View is to the north.			

Project: Former Rasco Parcel Wetland Delineation		Location: Dover, NY	Project No. MA001146.0013
Photo No. 19	Date: 09/20/11		
Description: Flag D-9 – Looking into wetland; View is to the southwest.			

Project: Former Rasco Parcel Wetland Delineation		Location: Dover, NY	Project No. MA001146.0013
Photo No. 20	Date: 09/20/11		
Description: Flag D-19 – Looking into wetland where surface flow moves underneath railroad tracks and connects hydrologically to Swamp River wetland system.			

Project: Former Rasco Parcel Wetland Delineation		Location: Dover, NY	Project No. MA001146.0013
Photo No. 21	Date: 09/21/11		
Description: Flag E-1 – Looking into non-wetland; View is to the north.			

		Cricket Valley Energy, LLC	
Project: Former Rasco Parcel Wetland Delineation		Location: Dover, NY	Project No. MA001146.0013
Photo No. 22	Date: 09/21/11		
Description: Flag E-1 – Looking into wetland; View is to the southeast.			

Project: Former Rasco Parcel Wetland Delineation

Location: Dover, NY

Project No.
MA001146.0013

Photo No.
23

Date:
09/21/11

Description:

Flag F-1 – Looking into non-wetland; View is to the southeast.



Project: Former Rasco Parcel Wetland Delineation

Location: Dover, NY

Project No.
MA001146.0013

Photo No.
24

Date:
09/21/11


Description:



Flag F-1 – Looking into wetland; View is to the northwest.



Project: Former Rasco Parcel Wetland Delineation		Location: Dover, NY	Project No. MA001146.0013
Photo No. 25	Date: 09/21/11		
Description: Flag F-5 – Looking into non-wetland; View is to the southwest.			

Project: Former Rasco Parcel Wetland Delineation		Location: Dover, NY	Project No. MA001146.0013
Photo No. 26	Date: 09/21/11		
Description: Flag F-5 – Looking into wetland; View is to the north.			

Project: Former Rasco Parcel Wetland Delineation		Location: Dover, NY	Project No. MA001146.0013
Photo No. 27	Date: 09/21/11		
Description: Wetland F – Looking at subsurface matrix mix of soil and fill material retrieved from within wetland boundary approximately mid-way between Flag’s F-2 and F-3.			

		Cricket Valley Energy, LLC	
Project: Former Rasco Parcel Wetland Delineation		Location: Dover, NY	Project No. MA001146.0013
Photo No. 28	Date: 09/21/11		
Description: Wetland F – Looking at subsurface matrix mix of soil and fill material retrieved from within wetland boundary at Flag F-10A.			