

Appendix C – Photographs

Wetland 1



Photo 1. Open water and common reed



Photo 2. Forested wetland with industrial debris



Photo 3. Gap in shrub-scrub vegetation



Photo 4. Evidence of flooding

Wetland 2



Photo 5. Young deciduous forest wetland with common reed



Photo 6. Deciduous forest wetland




Photo 7. Flooded scrub-shrub area



Photo 8. Emergent wetland -common reed

Wetland 2




Photo 9. Emergent wetland dominated by cat-tail



Photo 10. Industrial waste and debris



Photo 11. Shrubby cinquefoil and common reed



Photo 12. Shrubby cinquefoil and common reed

Wetlands 3 and 4



Photo 13. Herbaceous and woody vegetation in Wetland 3



Photo 14. Herbaceous vegetation in Wetland 3



Photo 15. Floodplain forest - Wetland 4




Photo 16. Floodplain forest - Wetland 4

Wetland 5




Photo 17. Floodplain forest



Photo 18. Small canopy gap with herbaceous vegetation



Photo 19. Floodplain forest with common reed



Photo 20. Swamp River and emergent wetland fringe

Timber Rattlesnake Assessment



Photo 21. Rock outcrop



Photo 22. Rock outcrop



Photo 23. Sandy knoll in disturbed/developed area



Photo 24. Open field in northern portion of disturbed/developed area

Timber Rattlesnake Assessment



Photo 25. Abandoned industrial buildings



Photo 26. Mixed forest upland



Photo 27. Mixed forest upland



Photo 28. Mixed forest upland